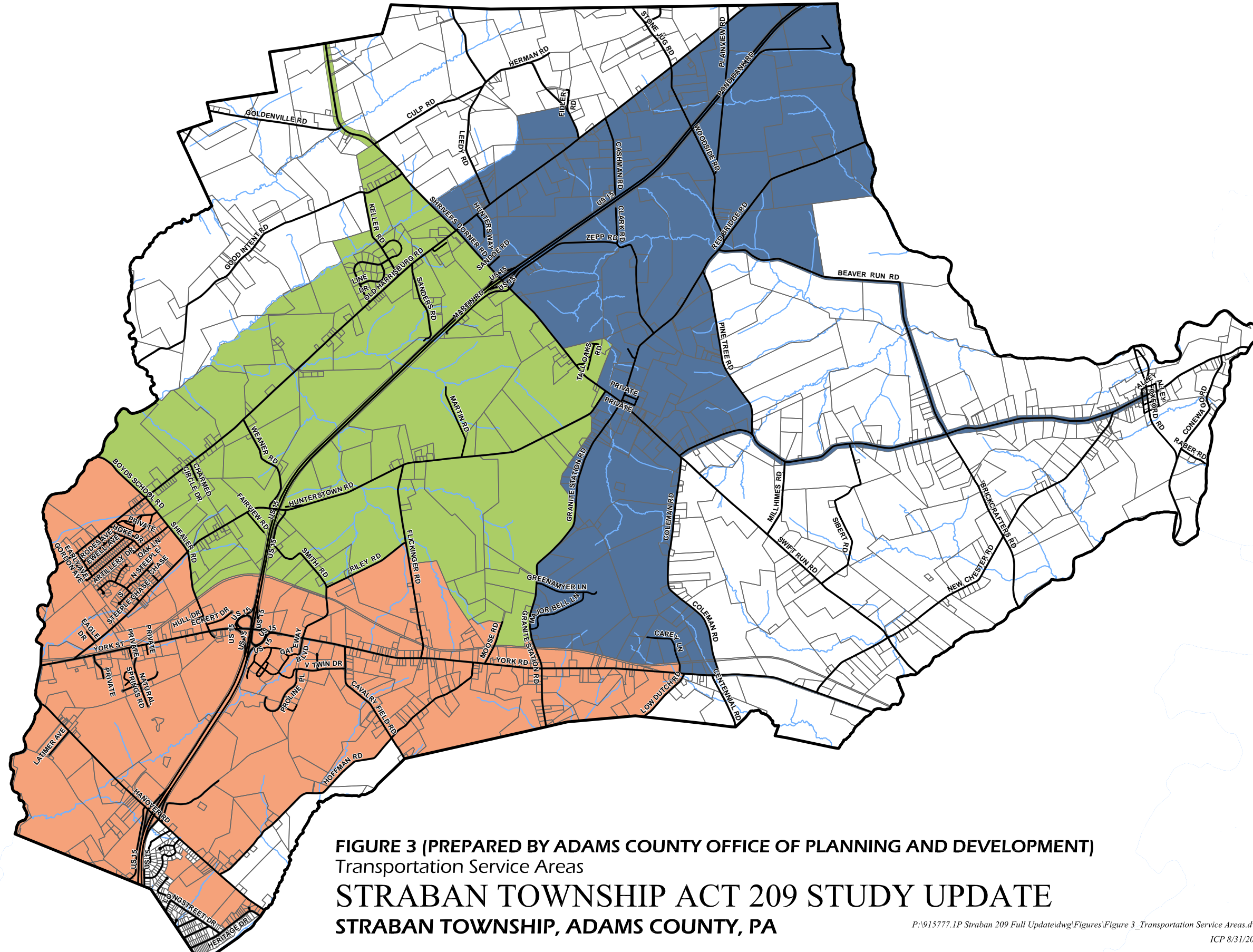





# PROPOSED TRANSPORTATION SERVICE AREAS

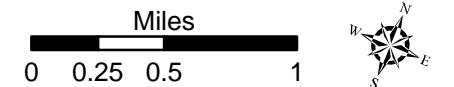


## Legend

-  Road
-  Stream
-  Parcel Boundary

## Transportation Service Area

-  Study Area #1 (6.86 sq mi)
-  Study Area #2 (6.72 sq mi)
-  Study Area #3 (6.9 sq mi)



## Straban Township Adams County, PA Act 209 Plan



Data Source:  
ACOPD, Straban Twp Act 209 (2005) as base data

Prepared By:  
ACOPD - GIS Division | February 19, 2016 S.W.

This map is for illustration purposes only. Adams County Office of Planning & Development does not assume any responsibility for the information presented on this map.

**FIGURE 3 (PREPARED BY ADAMS COUNTY OFFICE OF PLANNING AND DEVELOPMENT)**  
 Transportation Service Areas  
**STRABAN TOWNSHIP ACT 209 STUDY UPDATE**  
**STRABAN TOWNSHIP, ADAMS COUNTY, PA**